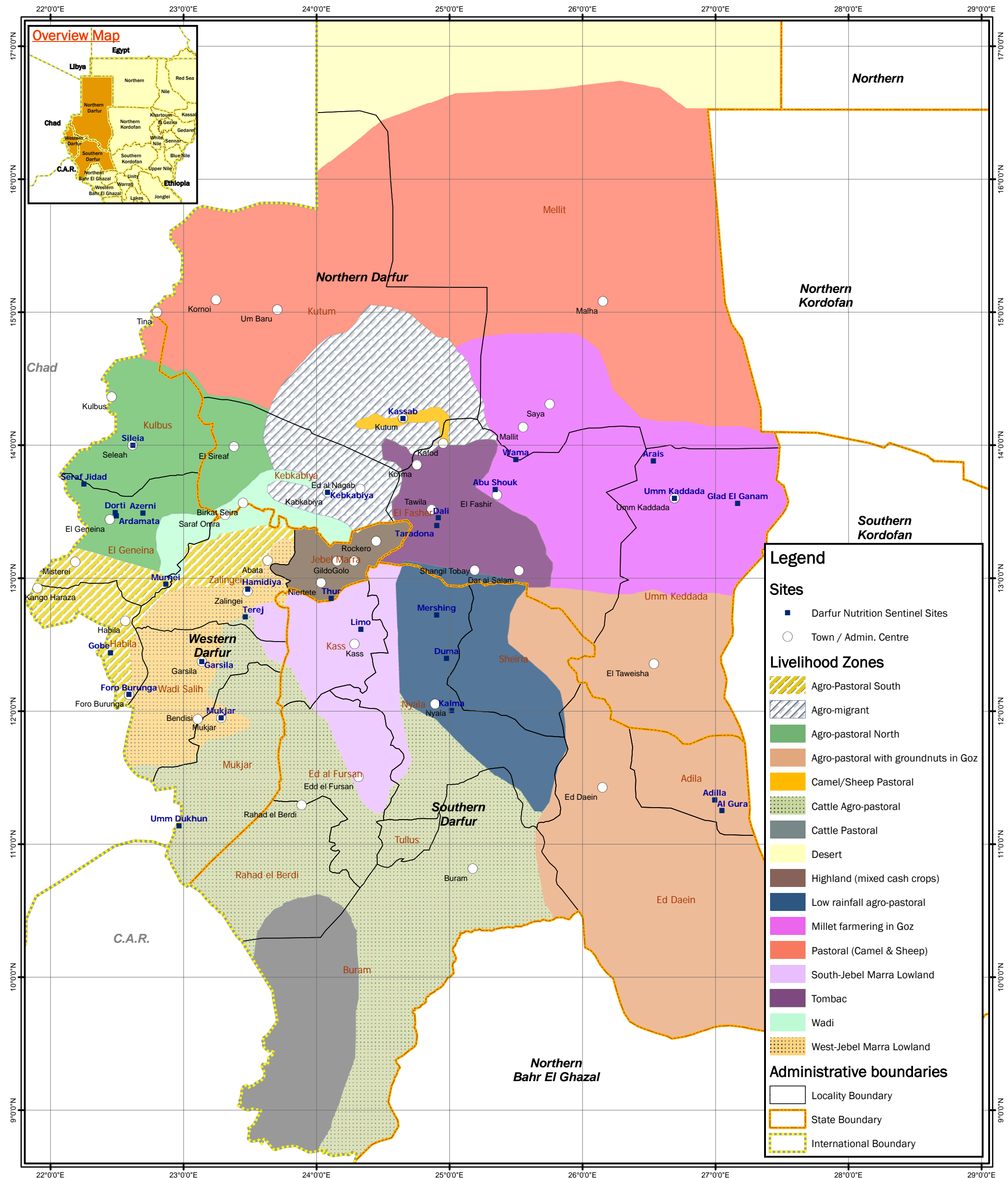
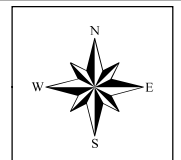


# Darfur Livelihood Zones



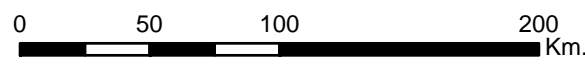
**Data source:**  
 Admin boundaries: HIC, CBS  
 Livelihood Zone: Interagency Information System Workshop (Nyala, March 2006: MoH, MoA, UNICEF, FAO, WFP, WHO, INGOs).  
 Nutrition Sentinel Sites: UNICEF, MoH, NGOs with support from WFP.  
 Monthly nutrition, food security and health data: collected and analysed from each site.

Note: This is not a complete list of all the sites, not all sites are currently operational.  
 This data is reported in the Darfur Nutrition update.



Projection: Geographic  
 Datum: WGS 84  
 Printing Date: 16 May 2006  
 File: SU-DAR-AG-06\_A4\_16May06\_Darfur Livelihood Zones

**Draft**



Please contact the IMU as soon as possible with any corrections to the names, locations, or classifications of IDP camps, Settlements or roads.